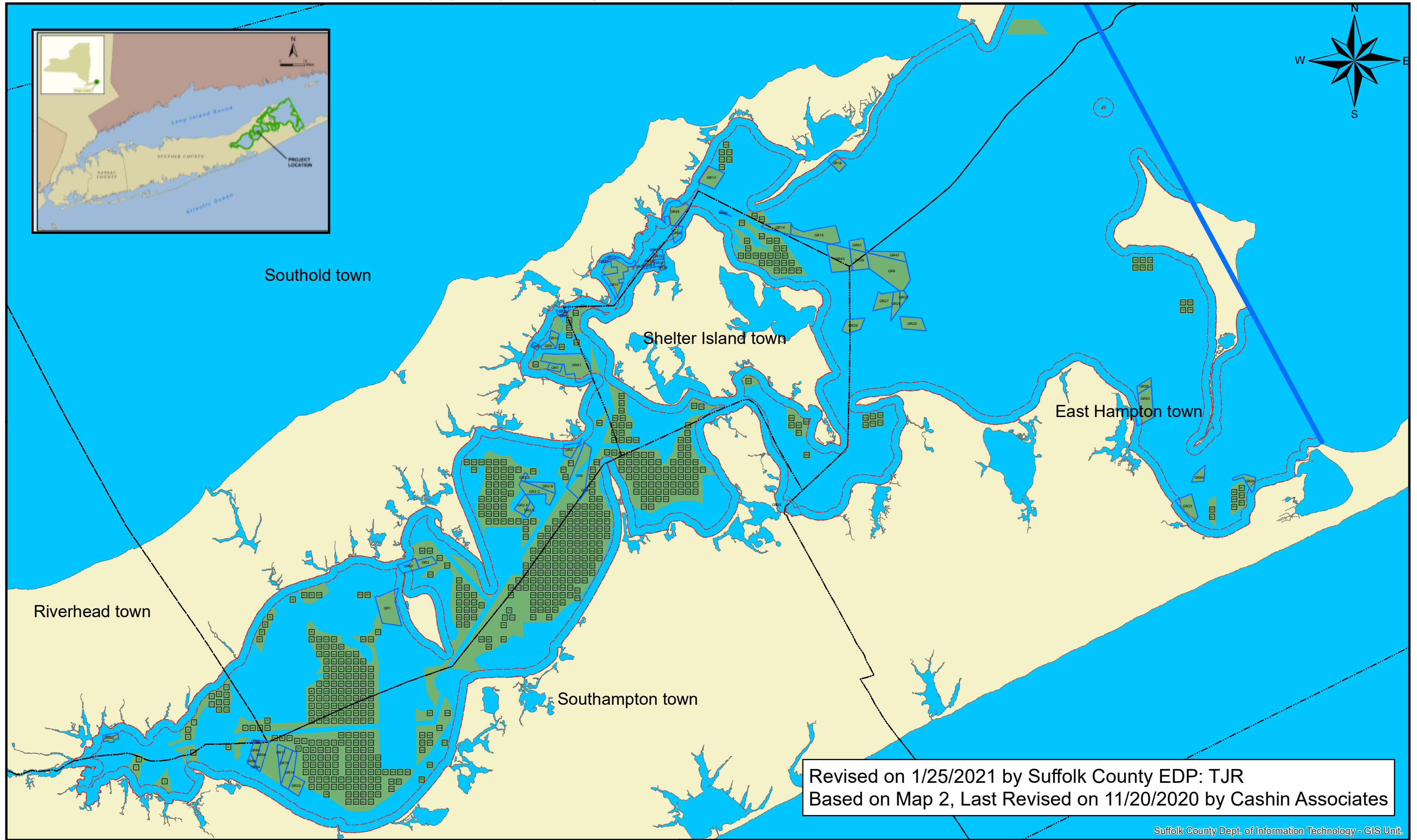


# SUFFOLK COUNTY SHELLFISH AQUACULTURE LEASE PROGRAM IN PECONIC AND GARDNERS BAY - TEN YEAR REVIEW

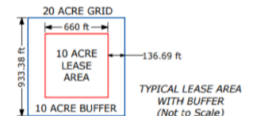


Suffolk County Dept. of Information Technology - GIS Unit.

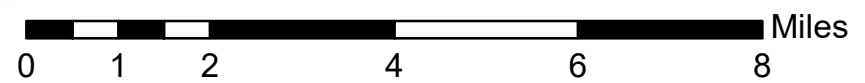
Real Property Taxmap parcel linework used with permission of Suffolk County Real Property Tax Service Agency (R.P.T.S.A.). This rendering is a DRAFT MAP in that 1) the data displayed is an interagency or Intra agency work\* produced for the purpose of identifying and correcting data. It is not a final agency determination. It is not statistical or factual compilation of data. In some cases correct data has been left out and questionable or inaccurate data has been exaggerated to help identify errors. In short, this is a DRAFT MAP produced in an effort to aid in the correction of data and is not held out as being complete or accurate in any way.  
 \*excerpted from (F.O.I.L) the provisions of the Freedom of Information Law [Public Officers Law Article 6 Section 84-90] by section 87.2.g  
 This map is a compilation of data from:  
 1. The New York State Digital Orthographic Aerials.  
 2. The Suffolk County Real Property Tax Map Parcel Line Work  
 3. The Suffolk County Real Property Tax Service GIS Base Map.  
 4. Field GPS Locations and Verifications.  
 5. Seagrass Source: NYSDEC Statewide seagrass map last revised July 11, 2018

**Legend**

- Lease Program Boundary (As per ECL 13-0302)
- 1000 Foot High Water Mark Buffer (As per ECL 13-0302)
- Oyster Grants
- 10 Acre Lease Sites
- Town Boundaries
- Cultivation Zone



1" = 11,358 Feet  
 1" = 2.15 Miles



**MAP 2**

## REVISED AQUACULTURE LEASE SITES

**SUFFOLK COUNTY, NEW YORK**  
 SUFFOLK COUNTY DEPARTMENT OF  
 ECONOMIC DEVELOPMENT AND PLANNING  
 DIVISION OF PLANNING AND ENVIRONMENT